



















-  Borough Boundary
-  Town Boundary
-  Town Centre/Local Centre
-  Primary Schools
-  Secondary Schools
-  Bus Stops
-  Shopping Area in a Local Centre
-  Berhamsted Station
-  Mixed Frontage
-  Land off New Road Berhamsted
-  Land at Durrants Lane & Shootersway
-  Land adjacent to Blegberry Gardens
-  Land South of Hilltop Road
-  Haslam Field
-  Land South of Berhamsted
-  Home Farm, Pea Lane
-  Land off Hanbury's Shootersway
-  Land at Ivy House Lane

Scale 1:20,000
@ A4

© Crown Copyright. All rights reserved.
Dacorum Borough Council, Licence No. 100018935 2012

