

Archaeological Desk Based Assessment
Marchmont Farm, Hemel Hempstead, Hertfordshire

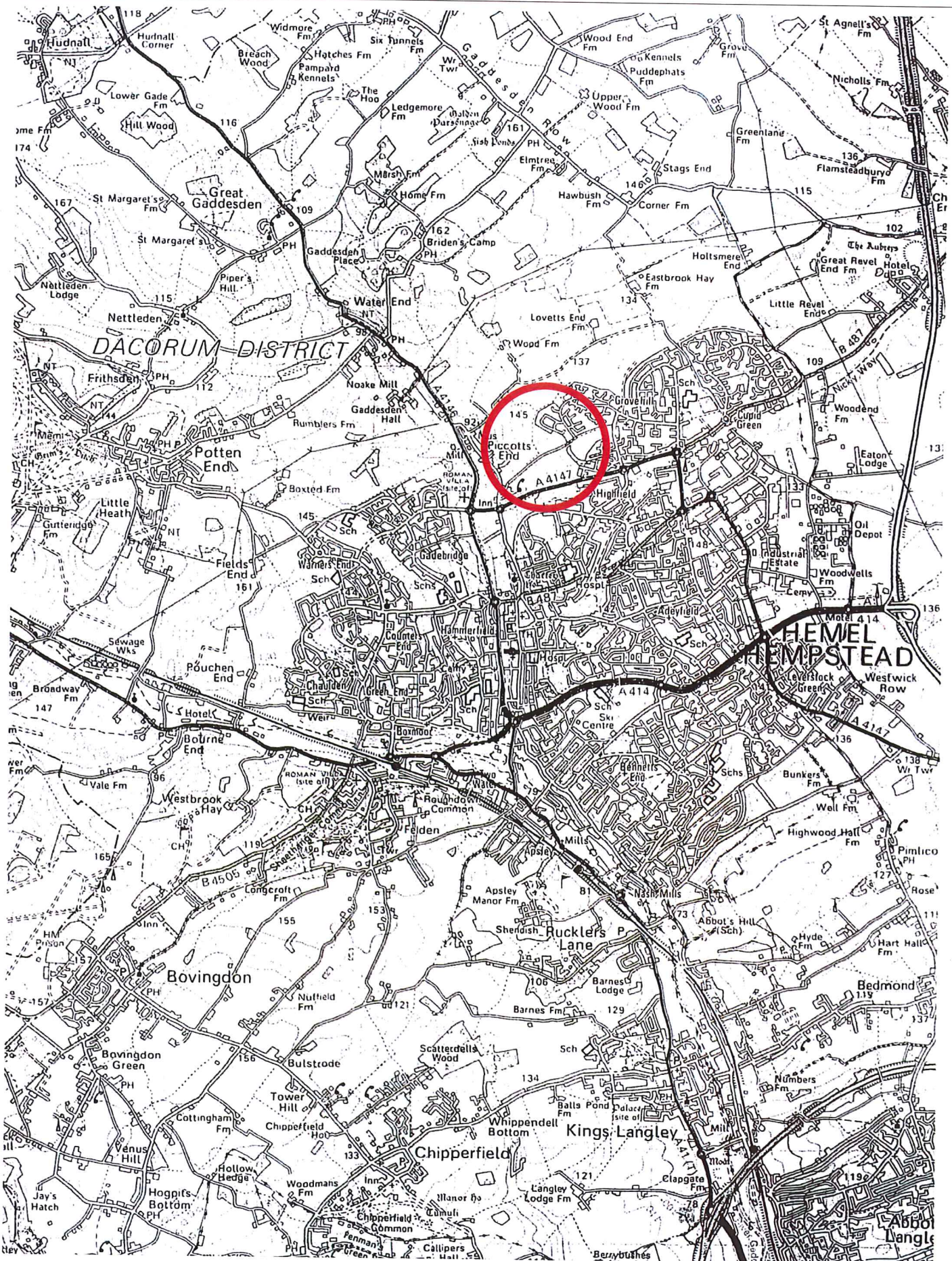
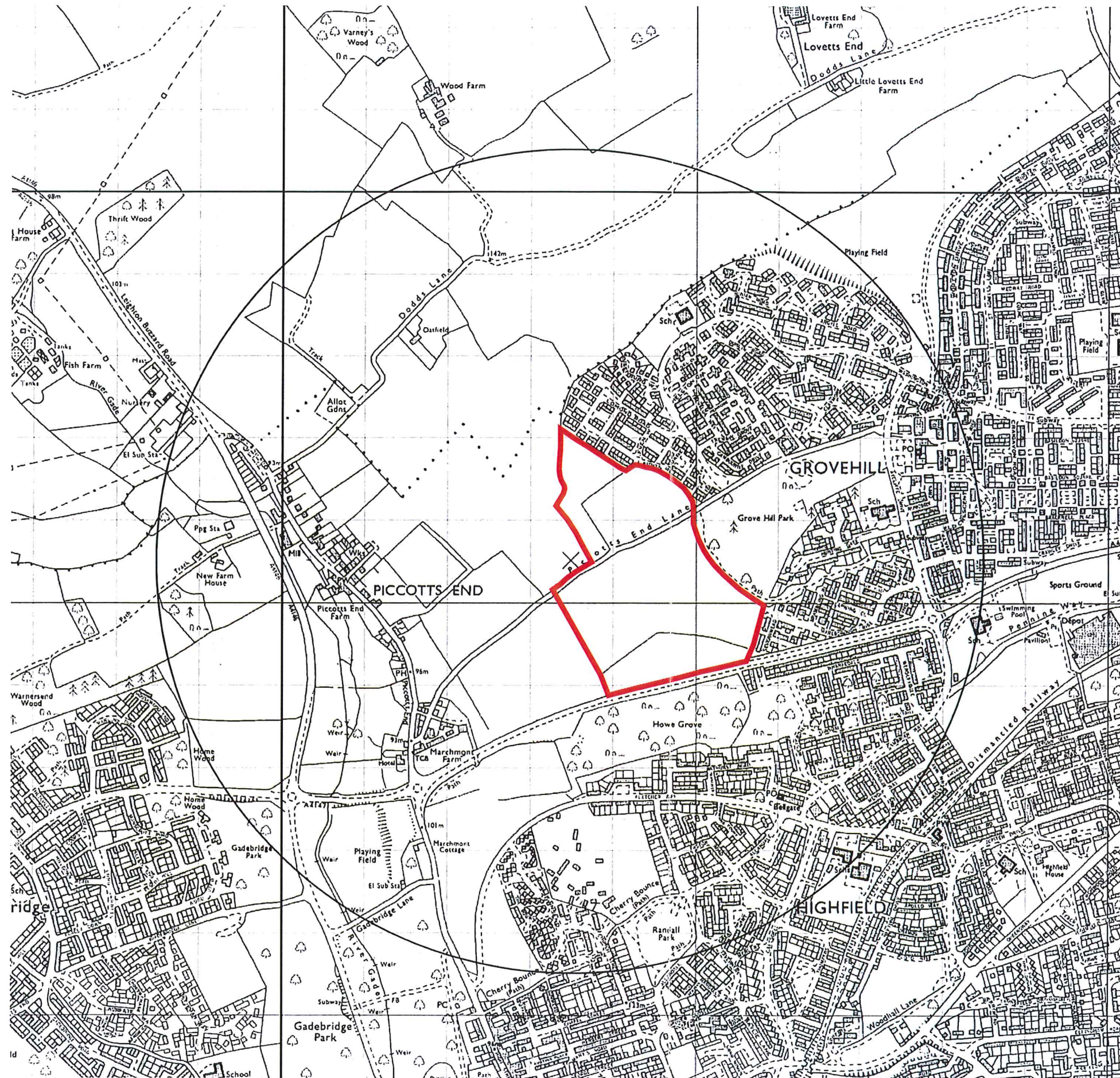


Figure 1: Site location
PRC/SD/SF/5358



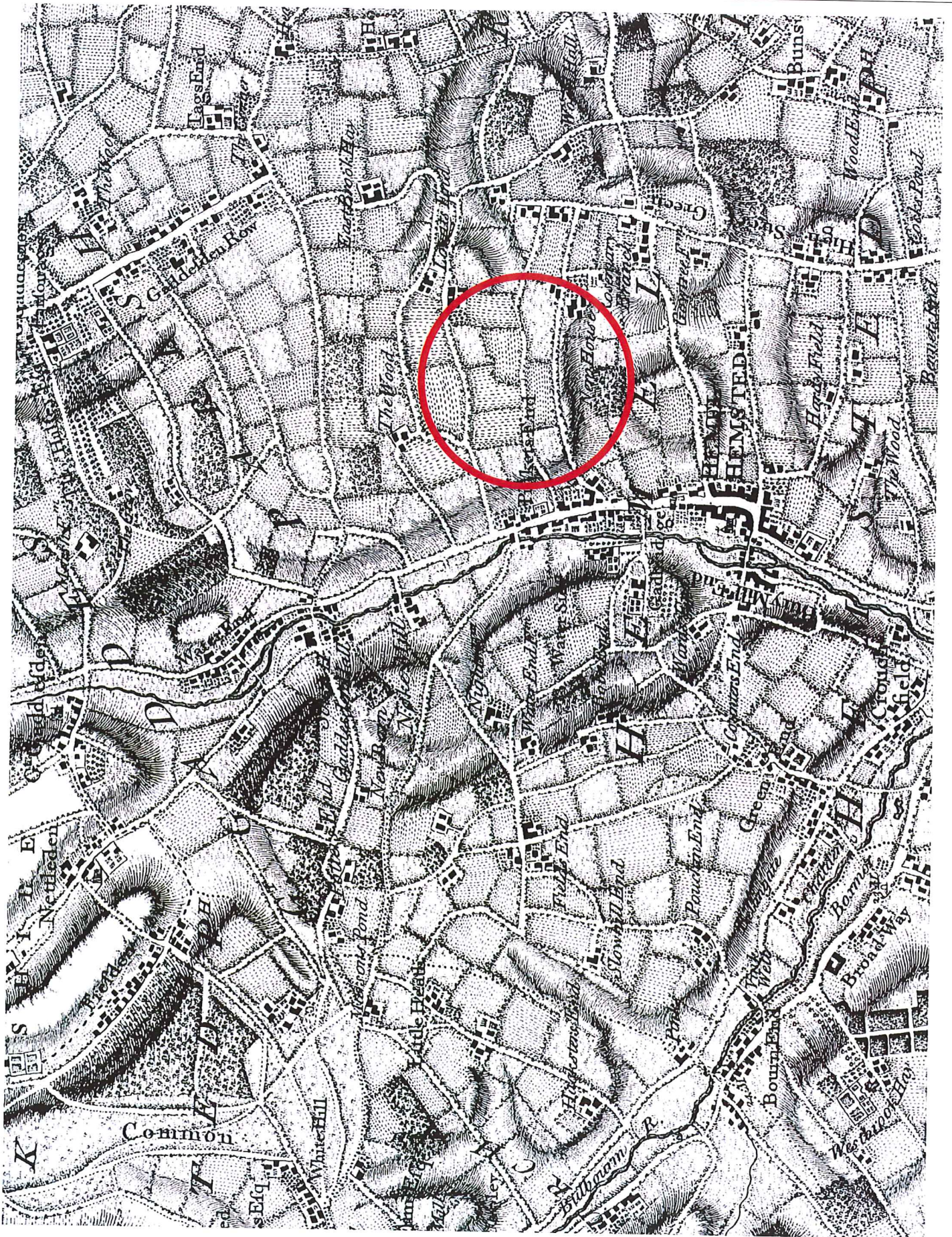


Figure 3: 1766 Drury and Andrews Map of Hertfordshire

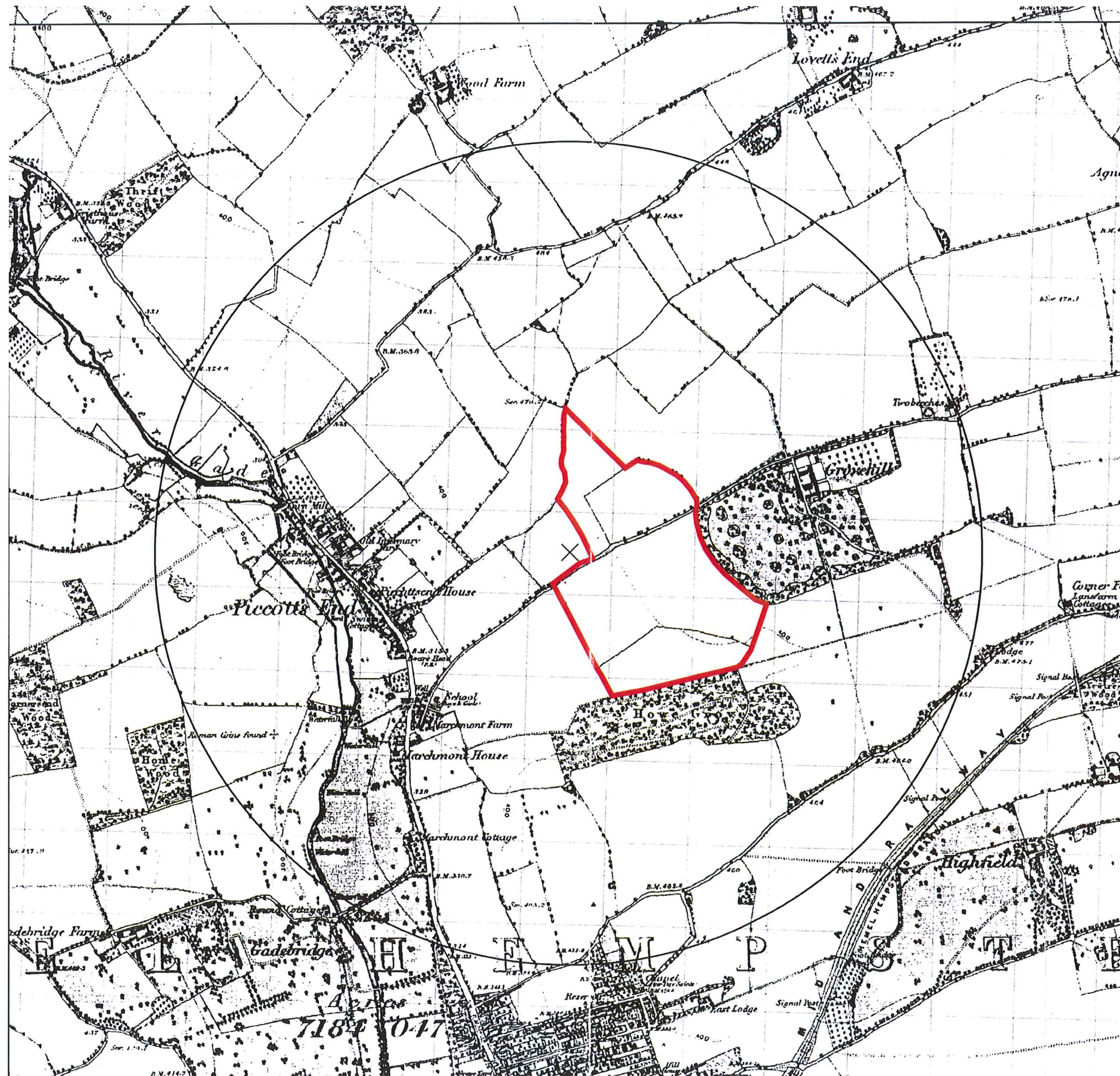


Figure 4: 1883 Ordnance Survey 1:10,560 scale
PRC/SD/SF/5358

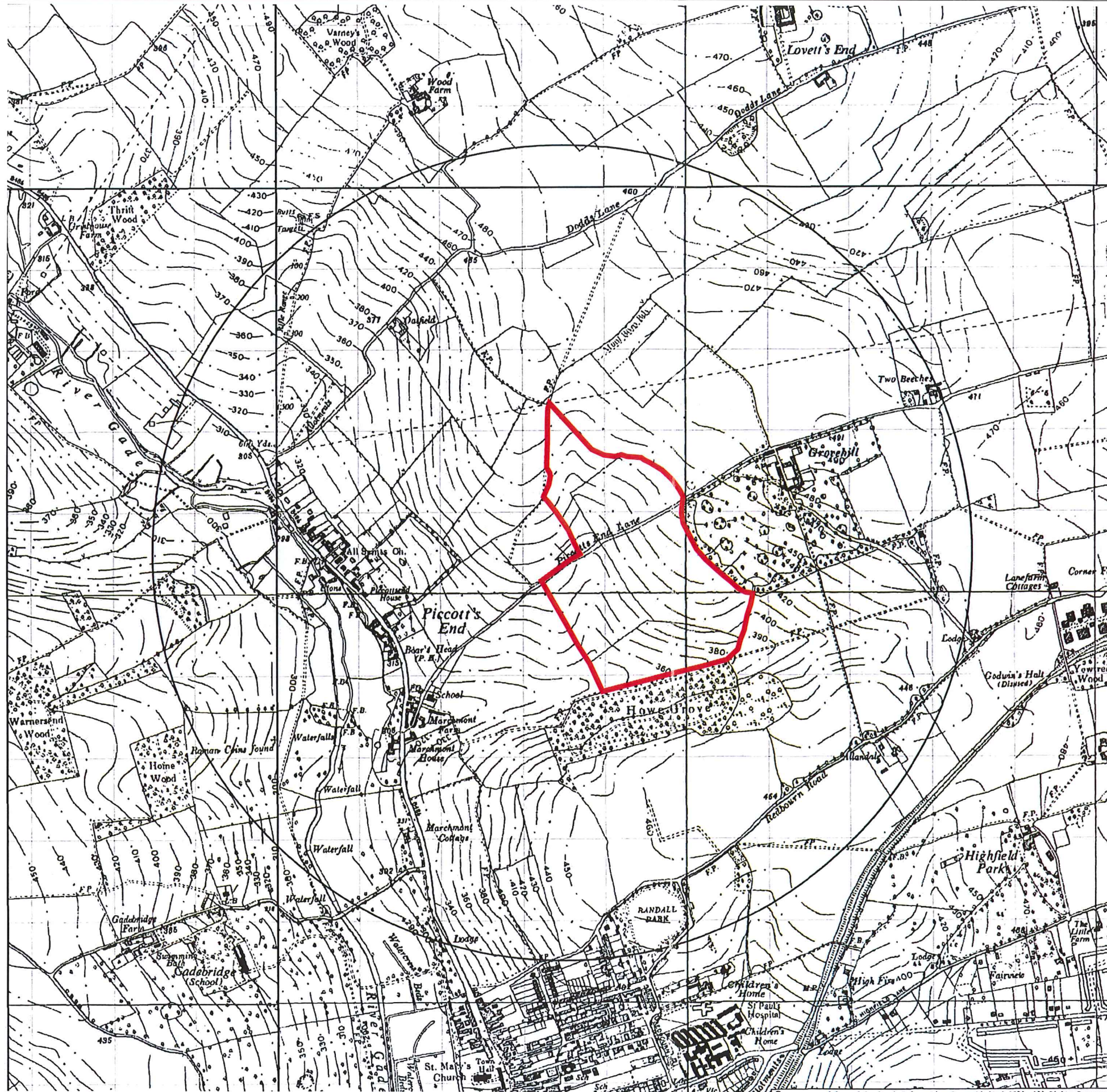


Figure 5: 1960 Ordnance Survey 1:10,560 scale
PRC/SD/SF/5358

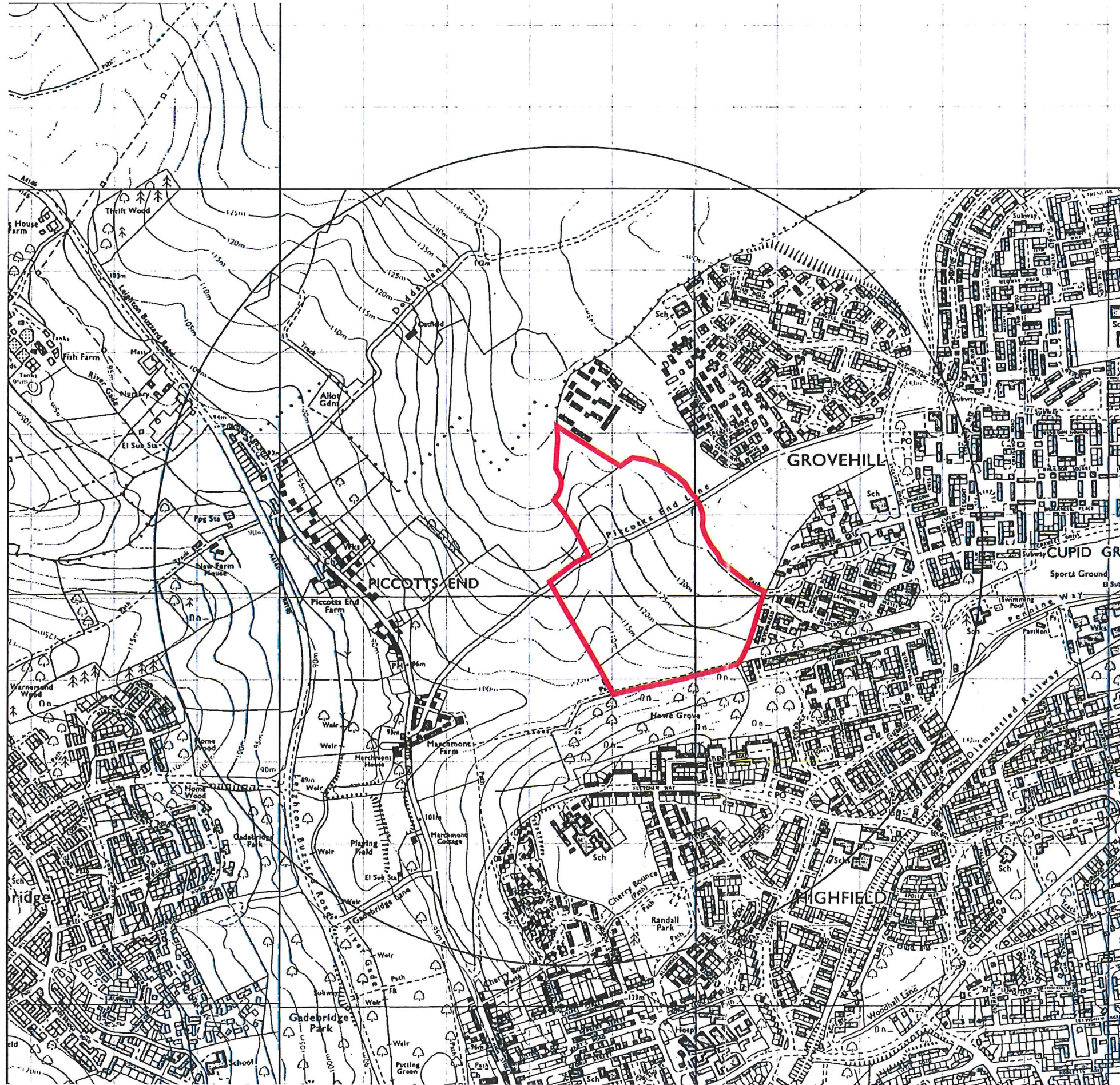


Figure 6: 1996/1982 Ordnance Survey 1:10,560 scale
PRC/SD/SF/5358