







MAP 3

DACORUM DISTRICT PLAN ALTERNATIVE HOUSING OPTIONS

-  1 Land north of Bunkers Lane
-  2 Fields End School
-  3 Bourne Valley School
-  4 Fields End Farm
-  5 Grove Hill
-  6 Westwick Farm

Scale 1:25,000

